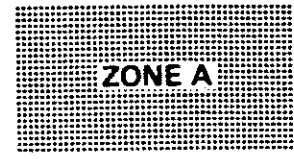


KEY TO MAP

ZONE C



ZONE A

ZONE C

ZONE DESIGNATIONS*

Base Flood Elevation Line with elevation in feet	~~~~~ 513 ~~~~~
Base Flood Elevation where uniform within zone	(EL 987)
Elevation Reference Mark	RM7 _x
River Mile	*M1.5

*EXPLANATION OF ZONE DESIGNATIONS

A flood insurance map displays the zone designations for a community according to areas of designated flood hazards. The zone designations used by FEMA are

ZONE	EXPLANATION
A	Areas of 100-year flood base flood elevations and flood hazard factors not determined
AO	Areas of 100-year shallow flooding where depths are between one (1) and three (3) feet, average depths of inundation are shown, but no flood hazard factors are determined
AH	Areas of 100-year shallow flooding where depths are between one (1) and three (3) feet, base flood elevations are shown, but no flood hazard factors are determined
A1-A30	Areas of 100-year flood, base flood elevations and flood hazard factors determined
A99	Areas of 100-year flood to be protected by flood protection system under construction, base flood elevations and flood hazard factors not determined
B	Areas between limits of the 100-year flood and 500-year flood, or certain areas subject to 100-year flooding with average depths less than one (1) foot or where contributing drainage area is less than one square mile, or areas protected by levees on the base flood (Medium shading)
C	Areas of minimal flooding (No shading)
D	Areas of undetermined, but possible flood hazards
V	Areas of 100-year coastal flood with velocity (wave action), base flood elevations and flood hazard factors not determined
V1-V30	Areas of 100-year coastal flood with velocity (wave action), base flood elevations and flood hazard factors determined

NOTES TO USER

Certain areas not in the special flood hazard areas (zones A and V) may be protected by flood control structures.

This map is for flood insurance purposes only, it does not necessarily show all areas subject to flooding in the community or all planimetric features outside special flood hazard areas.

To determine if flood insurance is available in this community contact your insurance agent or call the National Flood Insurance Program at (800) 638-6620.

INITIAL IDENTIFICATION: JANUARY 9, 1974

FLOOD HAZARD BOUNDARY MAP REVISIONS: MAY 21, 1976

FLOOD INSURANCE RATE MAP EFFECTIVE: SEPTEMBER 18, 1985

FLOOD INSURANCE RATE MAP REVISIONS:

FEDERAL EMERGENCY MANAGEMENT AGENCY



FIRM

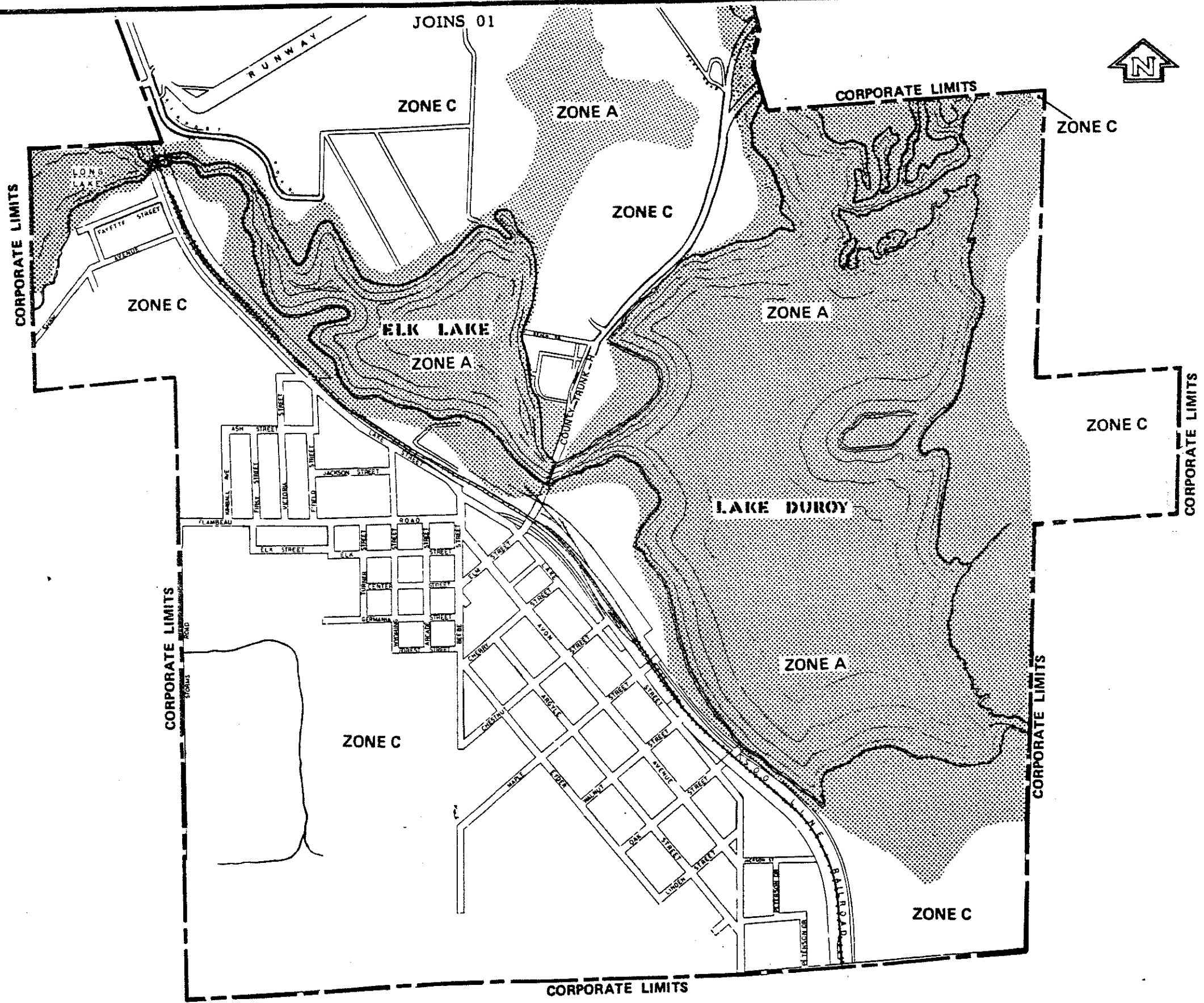
FLOOD INSURANCE RATE MAP 01-02

MAP INDEX

CITY OF PHILLIPS, WI

PRICE COUNTY

COMMUNITY NUMBER 550345 B

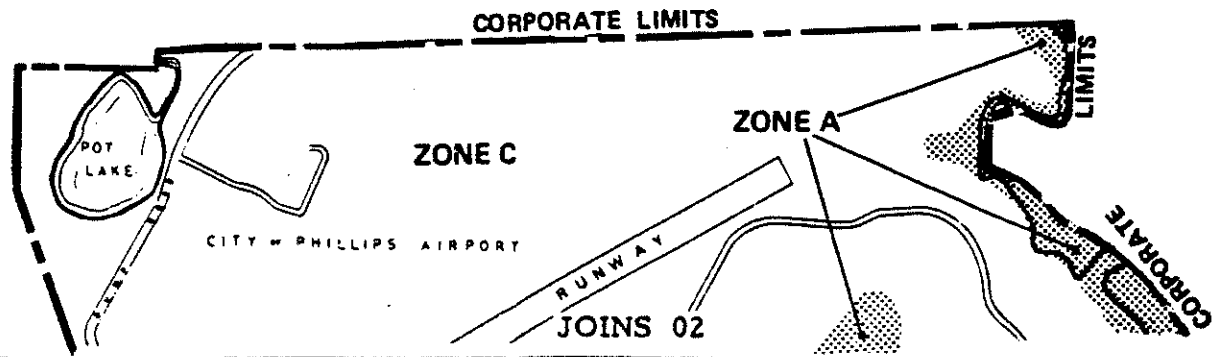


FEDERAL EMERGENCY MANAGEMENT AGENCY
CITY OF PHILLIPS, WI
 PRICE COUNTY

FLOOD INSURANCE RATE MAP
 COMMUNITY NUMBER 550345

EFFECTIVE DATE:
SEPTEMBER 18, 1986

MAP 02



MAP 01

FEDERAL EMERGENCY MANAGEMENT AGENCY

CITY OF PHILLIPS, WI
PRICE COUNTY

APPROXIMATE SCALE

FLOOD INSURANCE RATE MAP
COMMUNITY NUMBER 50346

EFFECTIVE DATE:
SEPTEMBER 18, 1985